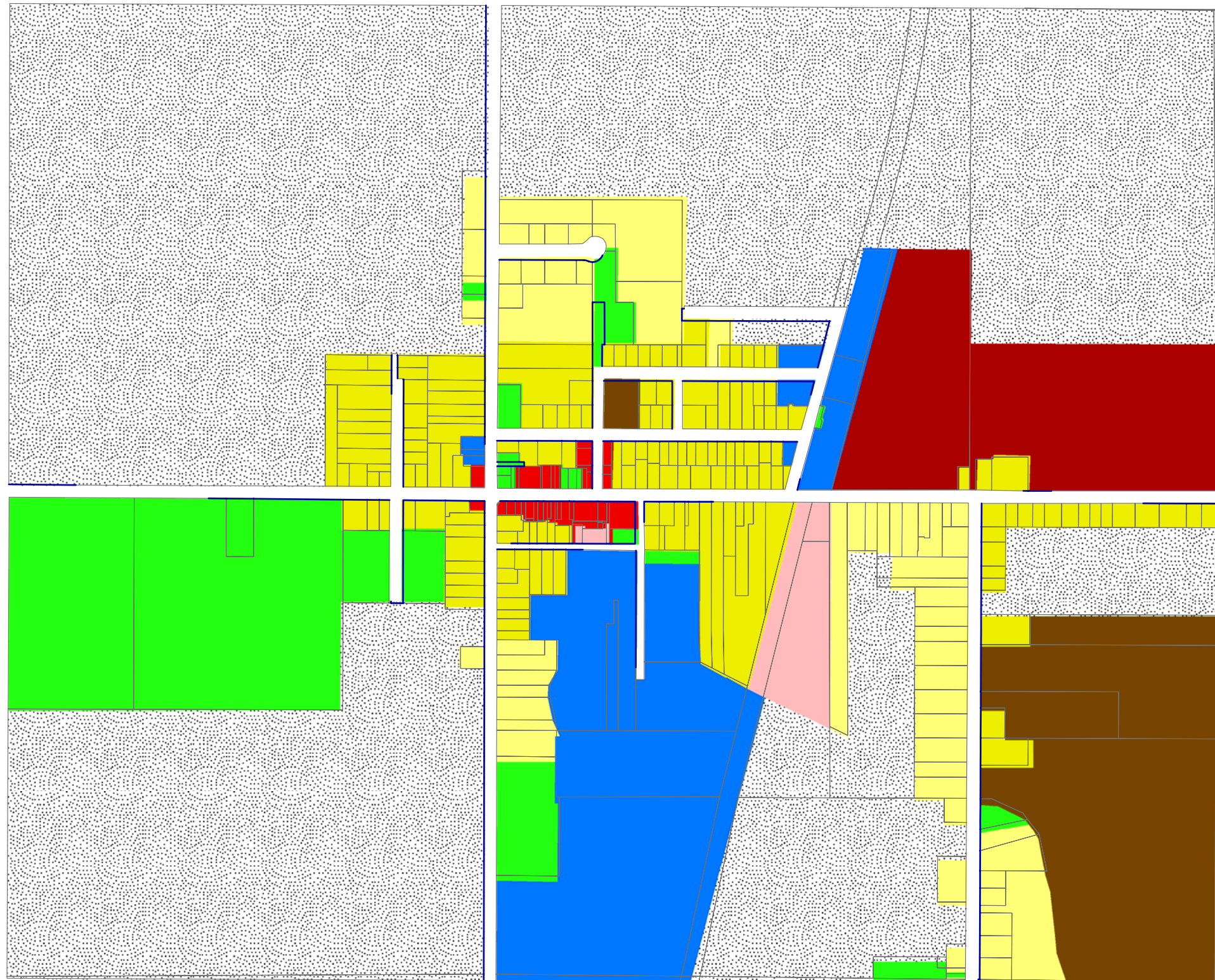




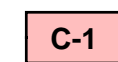
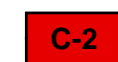

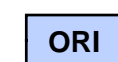


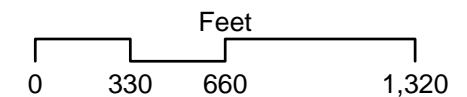


Village of Springport Jackson County, Michigan Zoning Map



Zoning Districts

-  AG-1 Agricultural
-  R-1 One-Family Residential
-  R-2 One-Family Residential
-  RM Multiple-Family Residential
-  C-1 Local Commercial
-  C-2 Central Business District
-  C-3 General Commercial
-  ORI Office, Research, & Industry
-  I-1 Industrial
-  PL Public Land



Date of Last Zoning Revision: February of 2002

Date of Map Revision: August 28, 2006

This is to certify that this is the Official Zoning Map referred to in the
Zoning Ordinance of _____
adopted on _____, _____, _____.

signature _____ Supervisor date ____/____/____
signature _____ Clerk date ____/____/____